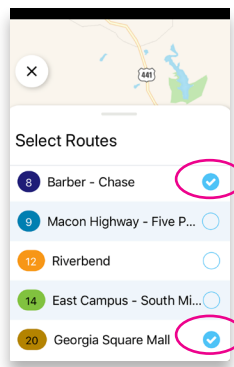


myStop[®] ACC Transit App

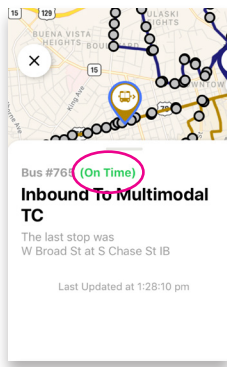


myStop puts real-time bus information and trip planning at your fingertips. Plan a trip, find exact bus locations, stop locations and routes. You can even set alerts for arrivals or departures so you never miss the bus!

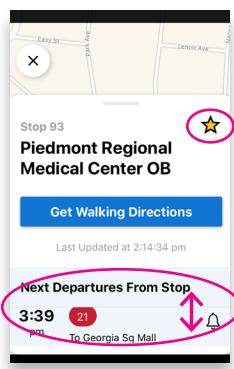
MyStop provides an easy-to-navigate interface where you can...



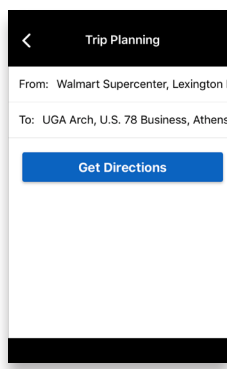
CHOOSE YOUR ROUTE
Choose 'Real-Time Info' from menu, then 'Select Routes'. Choose as many routes as you would like to see and tap (X) to go to the map. Routes, stops and a real-time bus icon load for each route selected. Routes are identified by color on the map.
Hint: It's often easier to load just a few routes at a time. When one route overlaps another it may obscure a route behind it.



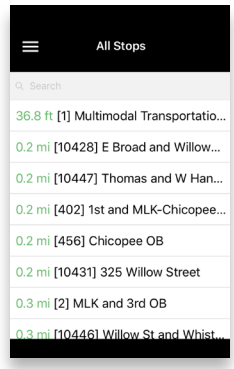
CHECK IF BUS IS LATE
After choosing your route from the route list, you'll access a real-time route map. Zoom in for a closer view of your stop or a bus icon by stretching the screen with your fingers. Then tap the bus icon to find the status of the bus.



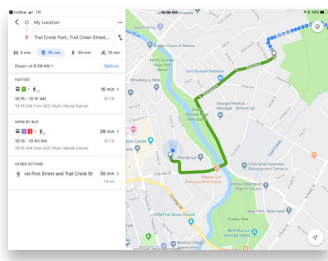
FIND A STOP ALONG A ROUTE
First, select your route which will load with stops indicated as gray dots along it. Tap the stop and scroll the bottom section of your screen to learn future stop departure times plus other routes that service that stop.
You can also tap the ☆ to assign a route as a favorite.



PLAN A TRIP
First, select Trip Planning from MyStop navigation menu. Enter your "from" and "to" addresses. Be sure to select Google Maps as your Map Provider in the settings.
You may get better results by using Google Maps directly and selecting transit as your chosen travel mode.



LEARN WHICH STOPS ARE NEARBY
Tap 'All Stops' from the navigation menu on the top left of the screen. If your settings allow myStop to access your location, the stops will load by proximity. You can also search by keyword-typically a street name or major landmark.
Tap a stop to learn which buses service the stop at what time.



MAP OPTIONS
After tapping 'Get Directions' a screen appears that allows you to choose departure time, filter route options by best route, fewest transfers, least walking and lowest cost.
Hint: Turn your device horizontally for both written directions and a map.



myStop[®]
for live bus
tracking

Get it at the app store!