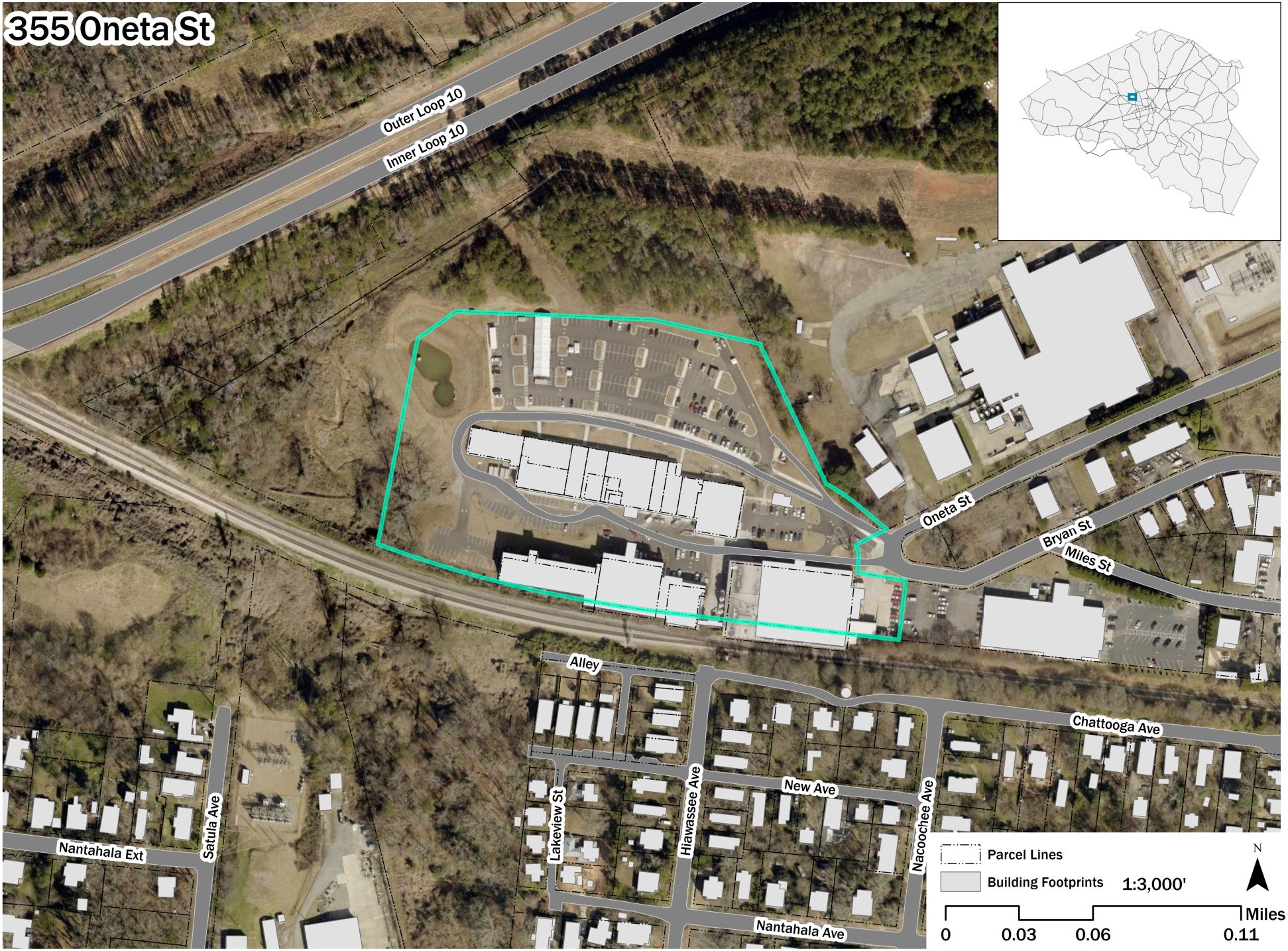
355 Oneta St
Outer Loop 10
Inner Loop 10
Oneta St
Bryan St
Miles St
Alley
Chattooga Ave
New Ave
Lakeview St
Hiawassee Ave
Nacoochee Ave
Nantahala Ave
Nantahala Ext
Satula Ave
Parcel Lines
Building Footprints
1:3,000'
N
Miles
0
0.03
0.06
0.11

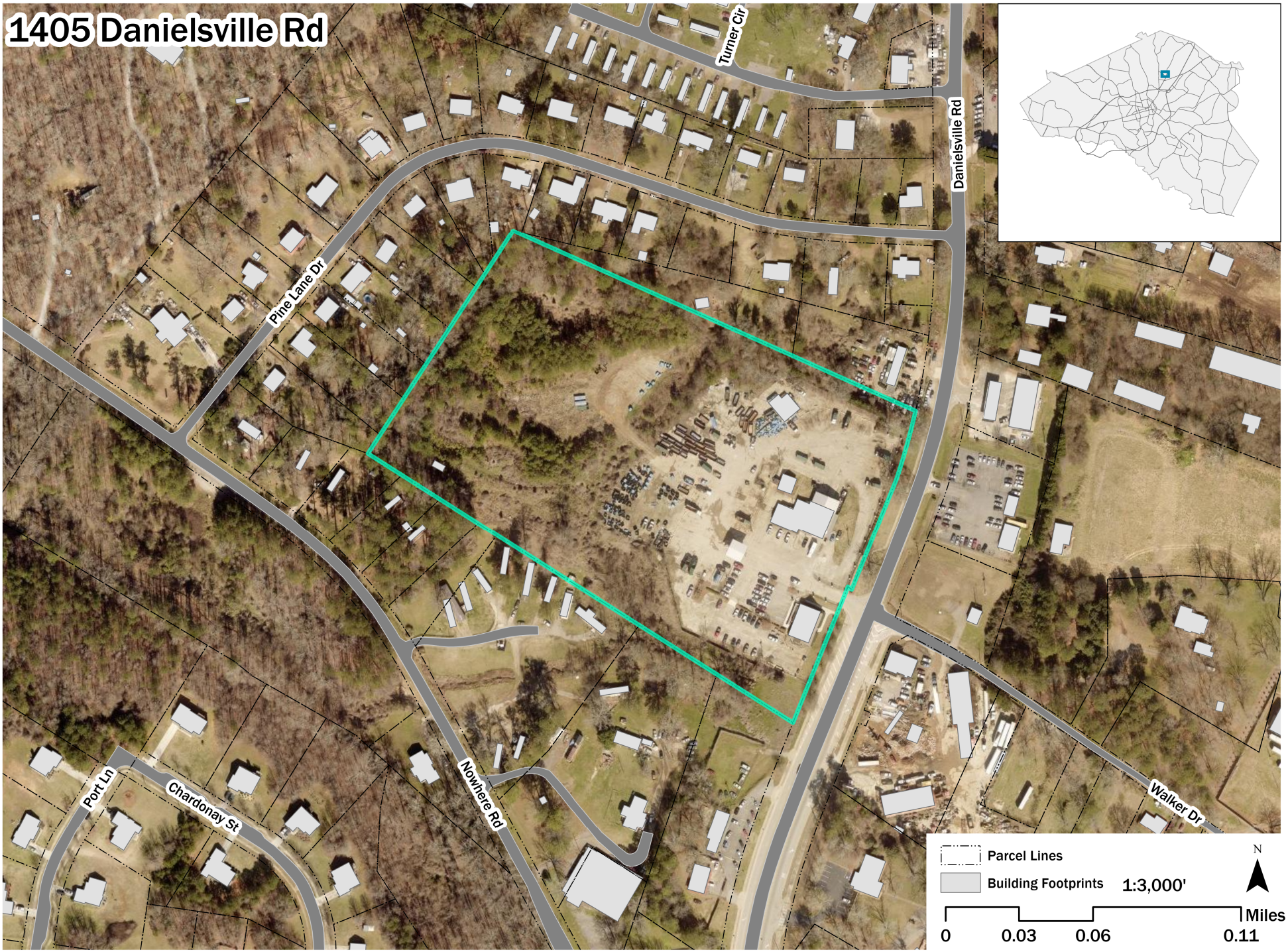
1405 Danielsville Rd
Turner Cir
Danielsville Rd
Pine Lane Dr
Port Ln
Chardonay St
Nowhere Rd
Walker Dr
Parcel Lines
Building Footprints
1:3,000'
N
Miles
0
0.03
0.06
0.11

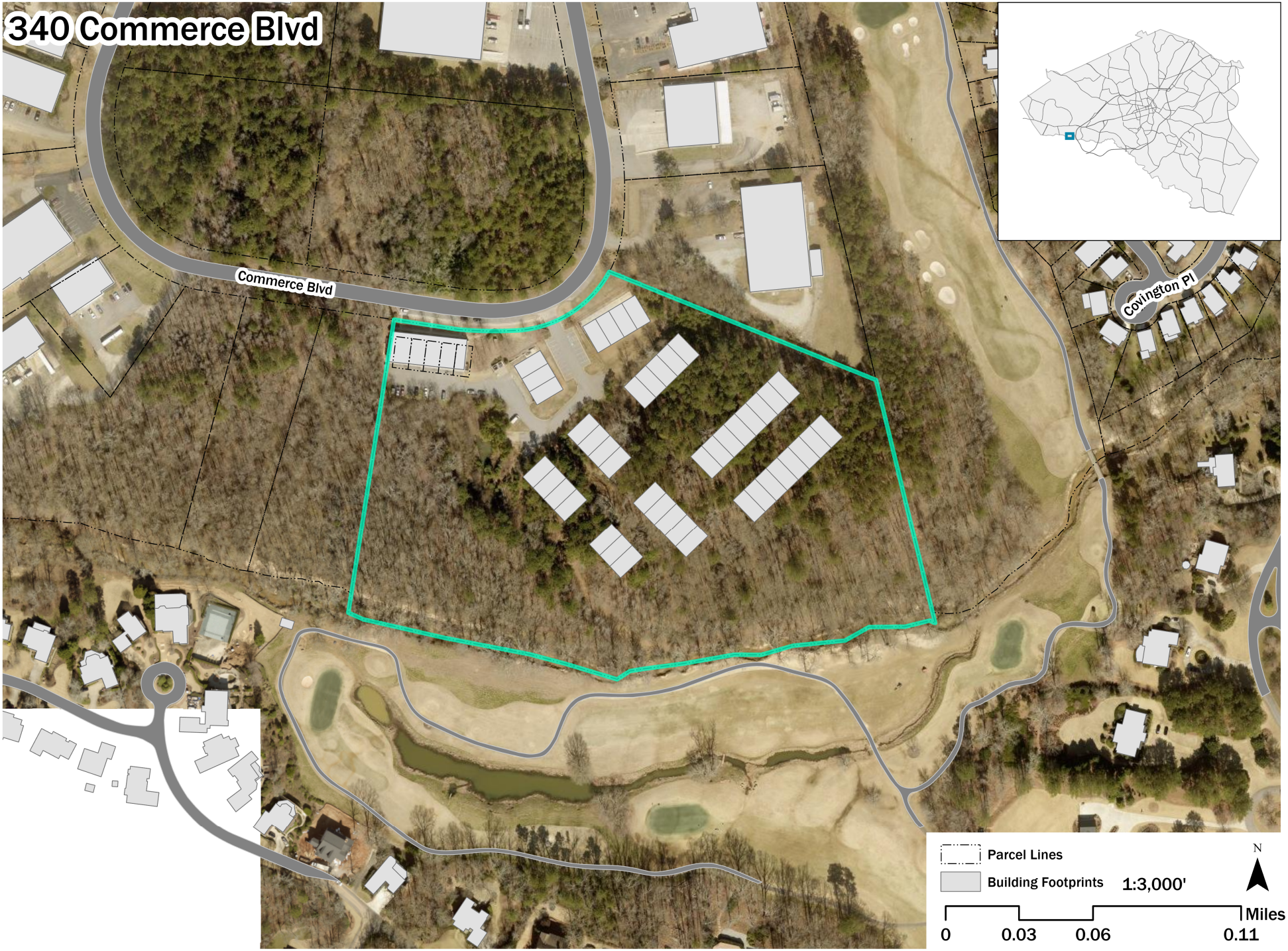
340 Commerce Blvd
Commerce Blvd
Covington Pl
Parcel Lines
Building Footprints
1:3,000'
N
0
0.03
0.06
0.11
Miles

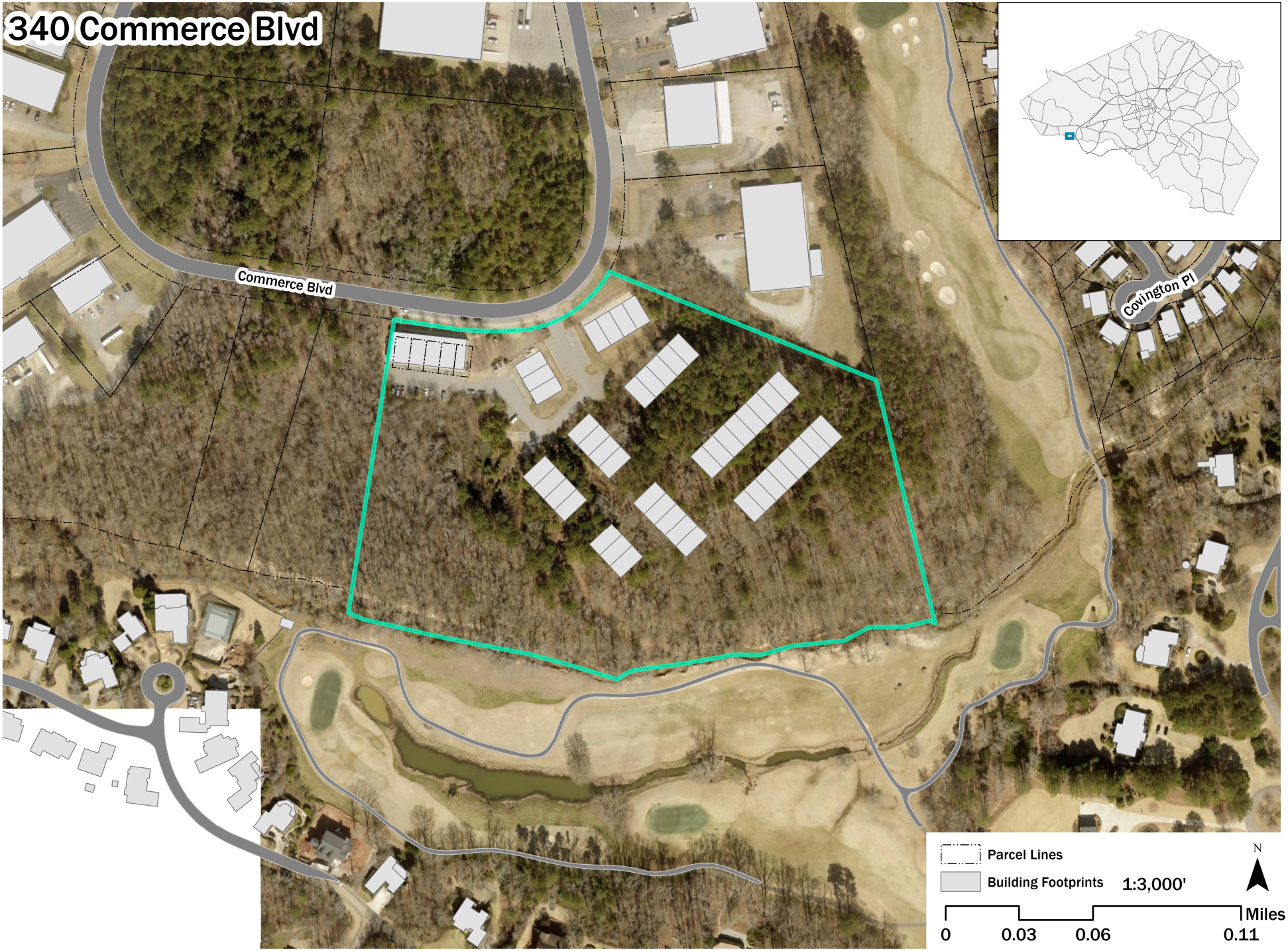
340 Commerce Blvd
Commerce Blvd
Covington Pl
Parcel Lines
Building Footprints
1:3,000'
N
0
0.03
0.06
0.11
Miles

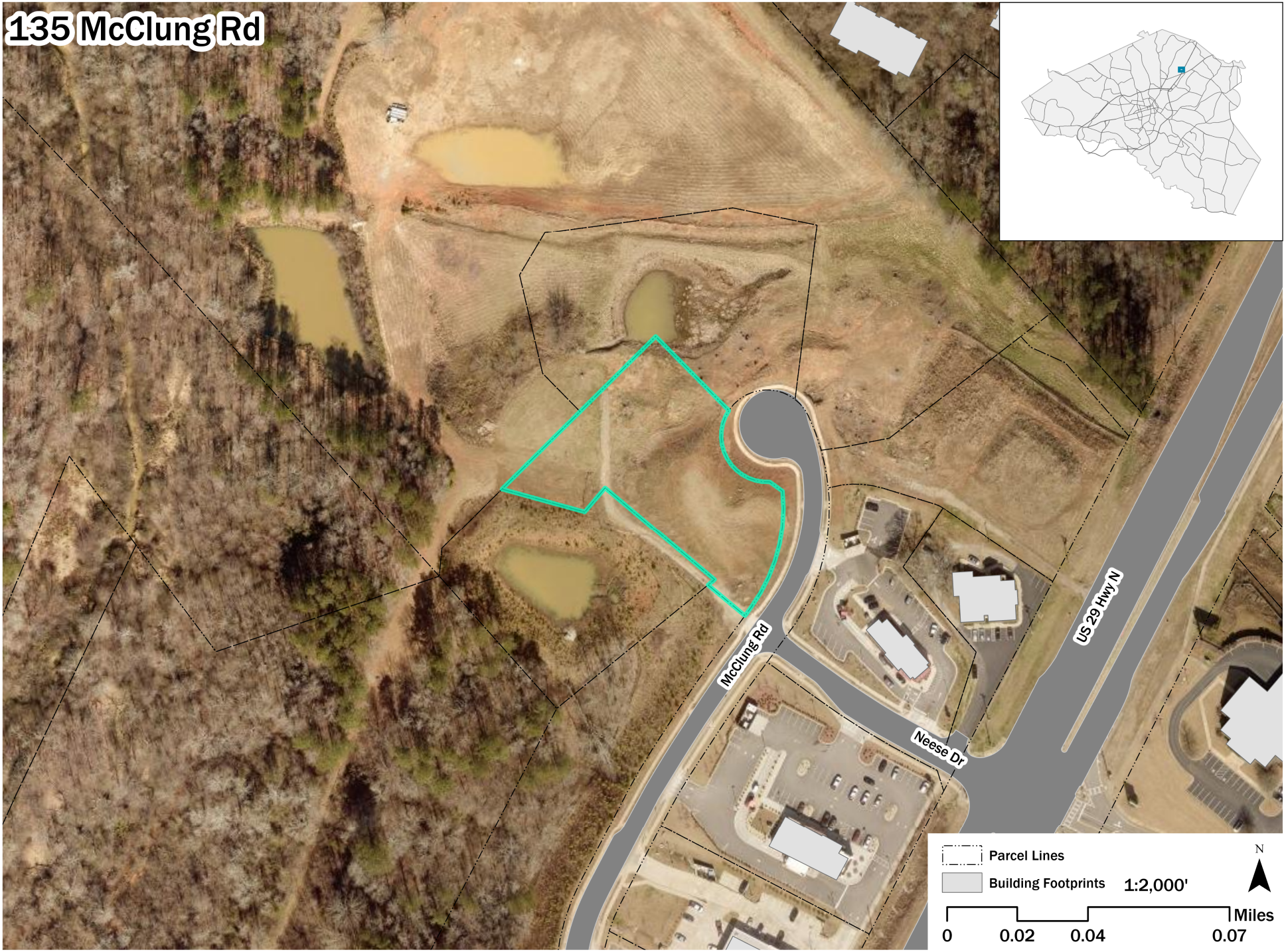
135 McClung Rd
McClung Rd
Neese Dr
US 29 Hwy N
Parcel Lines
Building Footprints
1:2,000'
N
Miles
0
0.02
0.04
0.07

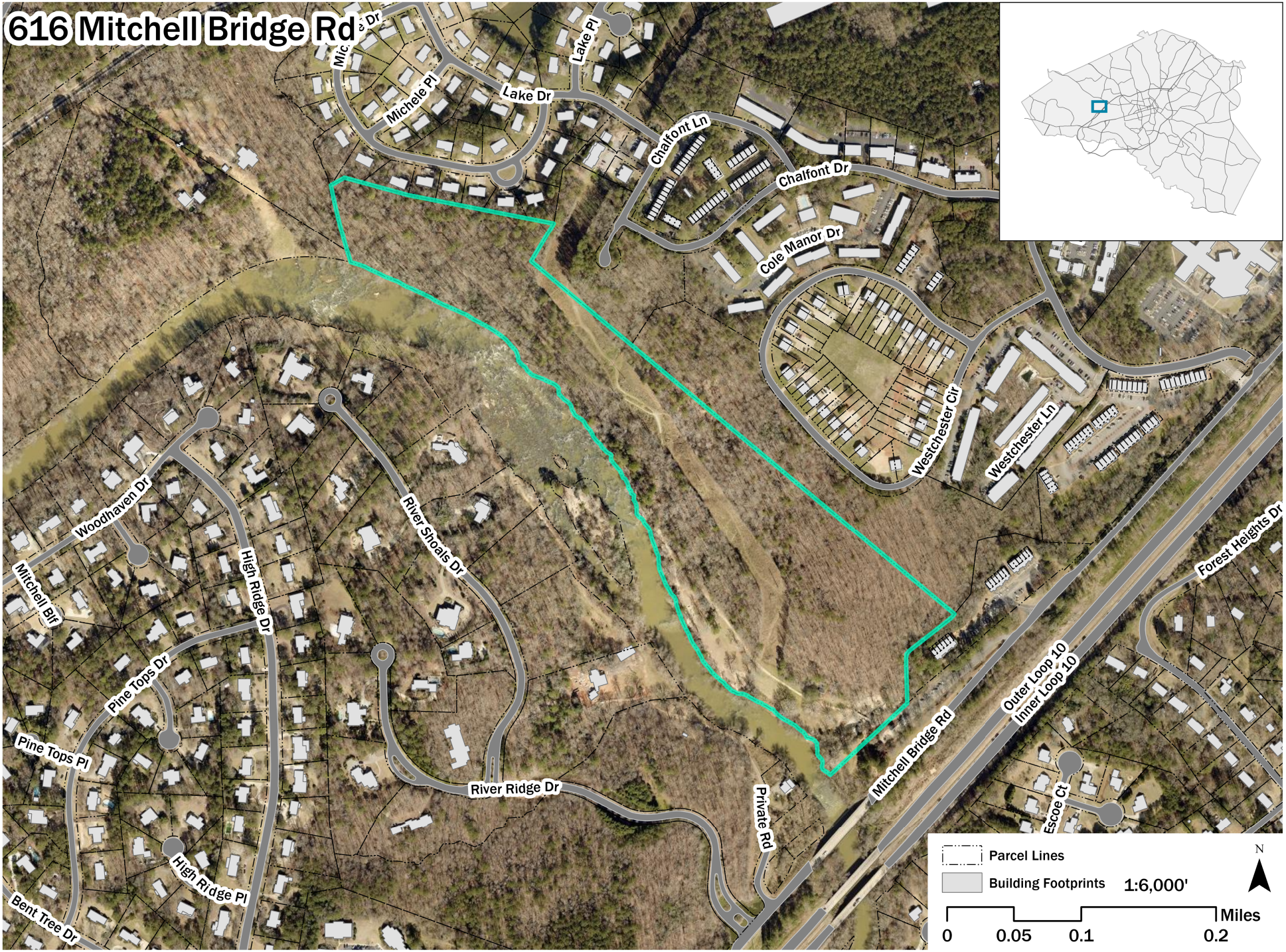
616 Mitchell Bridge Rd
Michele Pl
Lake Dr
Lake Pl
Chalfont Ln
Chalfont Dr
Cole Manor Dr
Westchester Cir
Westchester Ln
Forest Heights Dr
Woodhaven Dr
Mitchell Bf
High Ridge Dr
River Shoals Dr
Pine Tops Dr
Pine Tops Pl
River Ridge Dr
High Ridge Pl
Bent Tree Dr
Private Rd
Mitchell Bridge Rd
Outer Loop 10
Inner Loop 10
Escoe Ct
Parcel Lines
Building Footprints
1:6,000'
N
Miles
0
0.05
0.1
0.2


5170 Atlanta Hwy
Old Cleveland Rd
Cleveland Rd
Atlanta Hwy
Dozer Dr
Parcel Lines
Building Footprints
1:2,000'
N
Miles
0
0.02
0.04
0.07